



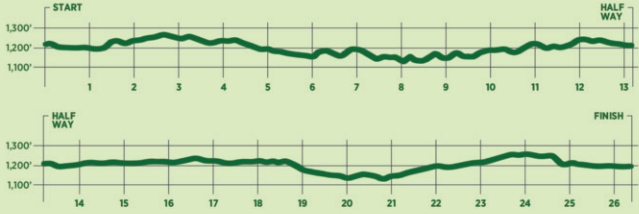
Presented by



devon

MARATHON COURSE MAP

ELEVATION CHART



COURSE OPENS AND CLOSURES

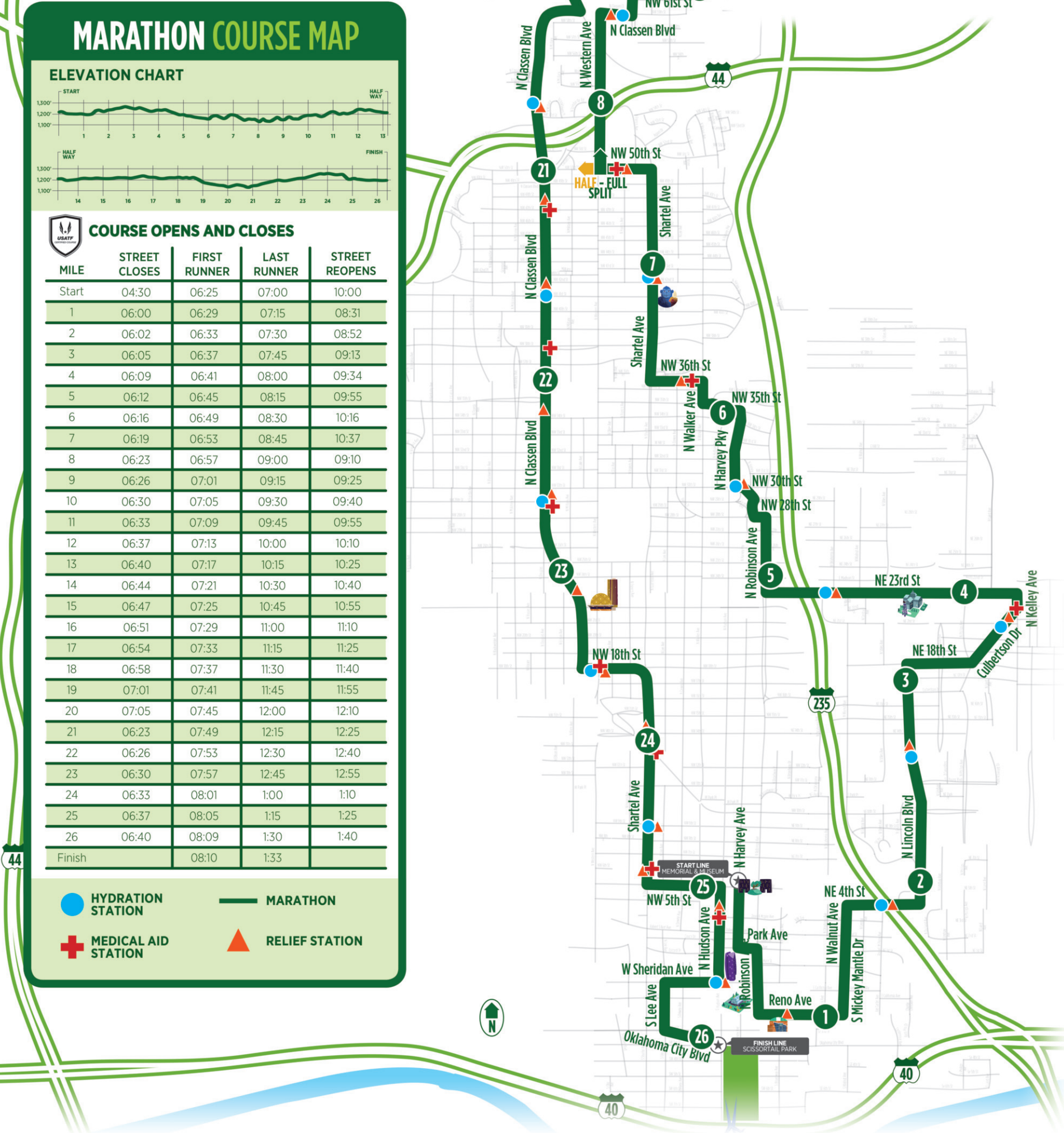
MILE	STREET CLOSURES	FIRST RUNNER	LAST RUNNER	STREET REOPENS
Start	04:30	06:25	07:00	10:00
1	06:00	06:29	07:15	08:31
2	06:02	06:33	07:30	08:52
3	06:05	06:37	07:45	09:13
4	06:09	06:41	08:00	09:34
5	06:12	06:45	08:15	09:55
6	06:16	06:49	08:30	10:16
7	06:19	06:53	08:45	10:37
8	06:23	06:57	09:00	09:10
9	06:26	07:01	09:15	09:25
10	06:30	07:05	09:30	09:40
11	06:33	07:09	09:45	09:55
12	06:37	07:13	10:00	10:10
13	06:40	07:17	10:15	10:25
14	06:44	07:21	10:30	10:40
15	06:47	07:25	10:45	10:55
16	06:51	07:29	11:00	11:10
17	06:54	07:33	11:15	11:25
18	06:58	07:37	11:30	11:40
19	07:01	07:41	11:45	11:55
20	07:05	07:45	12:00	12:10
21	06:23	07:49	12:15	12:25
22	06:26	07:53	12:30	12:40
23	06:30	07:57	12:45	12:55
24	06:33	08:01	1:00	1:10
25	06:37	08:05	1:15	1:25
26	06:40	08:09	1:30	1:40
Finish	08:10	1:33		

HYDRATION STATION

MARATHON

MEDICAL AID STATION

RELIEF STATION



2026

OKLAHOMA CITY
MEMORIAL
MARATHON
RUN TO REMEMBER

Presented by



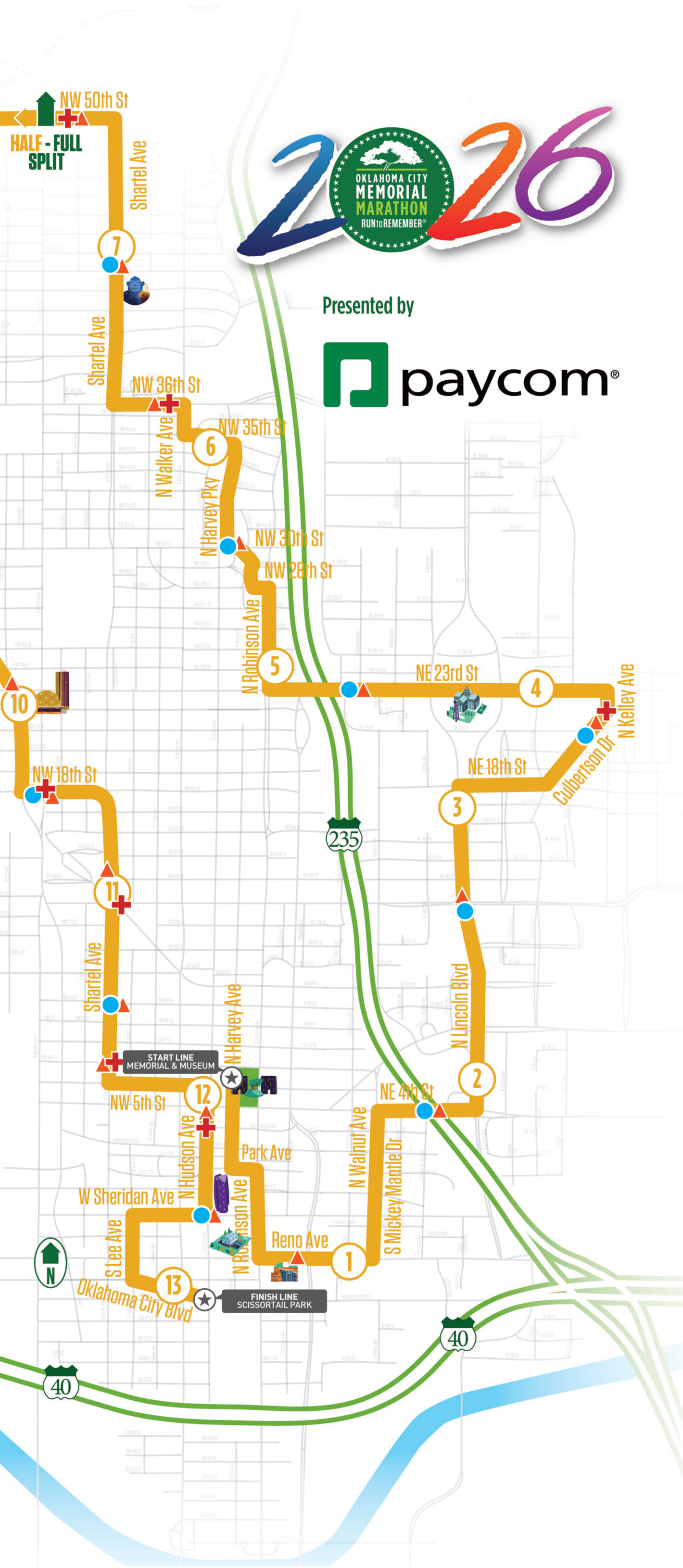
HALF MARATHON COURSE MAP

ELEVATION CHART

COURSE OPENS AND CLOSURES

MILE	STREET CLOSURES	FIRST HALF RUNNER	LAST HALF RUNNER	STREET REOPENS
Start	04:30	06:25	07:00	10:00
1	06:00	06:29	07:21	08:31
2	06:02	06:33	07:42	08:52
3	06:05	06:37	08:03	09:13
4	06:09	06:41	08:24	09:34
5	06:12	06:45	08:45	09:55
6	06:16	06:49	09:06	10:16
7	06:19	06:53	09:27	10:37
8	06:23	06:57	09:48	12:25
9	06:26	07:01	10:09	12:40
10	06:30	07:05	10:30	12:55
11	06:33	07:09	10:51	1:10
12	06:37	07:13	11:12	1:25
13	06:40	07:17	11:33	1:40
Finish	07:18	11:36		

- HYDRATION STATION
- MEDICAL AID STATION
- HALF MARATHON
- ▲ RELIEF STATION



2026



Presented by



the Chickasaw Nation



QUARTER MARATHON COURSE MAP

ELEVATION CHART

START Elevation: 1,259.8 ft Distance: 6.55 mi

COURSE OPENS AND CLOSES

MILE	STREET CLOSES	FIRST QUARTER RUNNER	LAST QUARTER RUNNER	STREET REOPENS
Start	04:30	06:25	07:00	10:00
1	06:00	06:29	07:15	08:31
2	06:02	06:33	07:30	08:52
3	06:05	06:37	07:45	08:00
4	06:09	06:41	08:00	08:15
5	06:37	06:45	08:15	1:25
6	06:40	06:49	08:30	1:40
Finish		06:53	08:38	

● HYDRATION STATION — QUARTER
▲ RELIEF STATION + MEDICAL AID STATION





Presented by



MEMORIAL 5K COURSE MAP

ELEVATION CHART
 Elevation: 1,199.7 ft Distance: 3.1 mi

COURSE OPENS AND CLOSES

MILE	STREET CLOSES	FIRST RUNNER	LAST RUNNER	STREET REOPENS
Start	05:00	07:00	07:15	11:30
1	06:30	07:05	07:45	11:30
2	06:40	07:10	08:15	08:25
3	06:50	07:15	08:45	09:05
Finish		07:16	08:50	

HYDRATION STATION 5K
 RELIEF STATION MEDICAL AID STATION



Presented by





Presented by



SENIOR MARATHON COURSE MAP

